



P:\2020\Millcraft\Market Square Place.rvt  
3/2/2020 4:54:52 PM



\*SEE ASSOCIATED SIGN  
DRAWINGS FOR DETAILS  
AND LOCATION DIMENSIONS

1 SITE PLAN  
SP1.0 1" = 10'-0"



PIEPER  
O'BRIEN  
HERR  
ARCHITECTS

THIS DRAWING IS THE PROPERTY OF PIEPER O'BRIEN HERR  
ARCHITECTS LTD. AND IS NOT TO BE REPRODUCED IN WHOLE  
OR IN PART. IT IS NOT TO BE USED ON ANY OTHER PROJECT  
AND SHALL BE RETURNED UPON REQUEST. COPYRIGHT AS  
DATED FOR PIEPER O'BRIEN HERR ARCHITECTS LTD.  
NOT VALID UNLESS SIGNED AND SEALED.



NOT RELEASED FOR CONSTRUCTION

DRAWN BY: Author  
CHECKED BY: Checker

REVISIONS			
REV #	DATE	DESCRIPTION	BY

MARKET  
SQUARE  
PLACE

236 FIFTH AVE

PROJECT NO. 20-0001  
DATE 3/2/20  
SHEET TITLE SITE PLAN  
SHEET NO. SP1.0



Fifth Avenue Elevation

GENERAL NOTES:

1. Information provided for design intent only. Design professional of record is responsible for verification of all applicable code requirements. Wall types illustrated are for preliminary space planning only; the design professional shall be responsible for code conformance and floor plan development per LAF's programming criteria. These plans are specifically not for use as layers to be imported into documents / files or to be used as tracing underlayment(s) for construction documents / files by the professional of record for this or any other project.



Forbes Avenue Elevation

GENERAL NOTES:

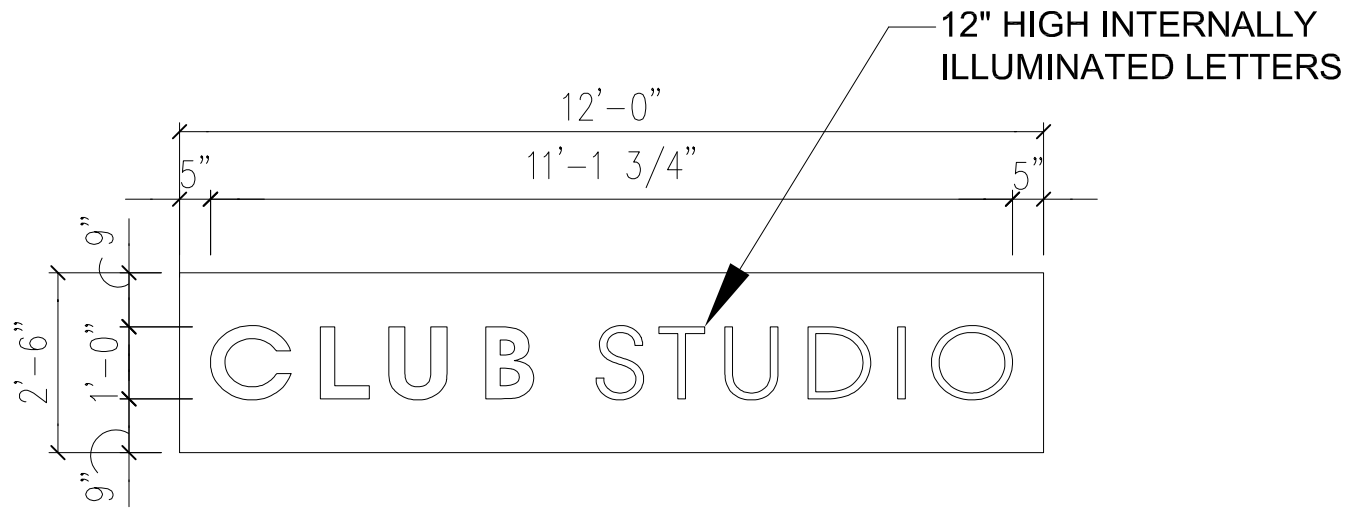
1. Information provided for design intent only. Design professional of record is responsible for verification of all applicable code requirements. Wall types illustrated are for preliminary space planning only; the design professional shall be responsible for code conformance and floor plan development per LAF's programming criteria. These plans are specifically not for use as layers to be imported into documents / files or to be used as tracing underlayment(s) for construction documents / files by the professional of record for this or any other project.



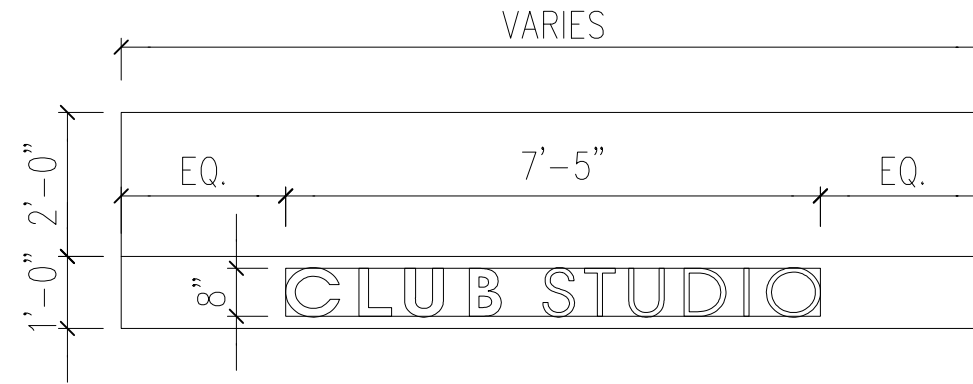
McMasters Way Elevation

**GENERAL NOTES:**

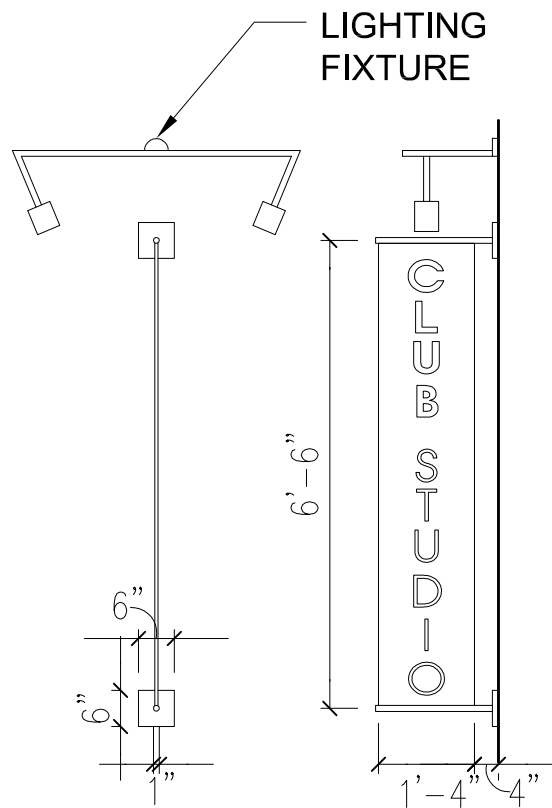
1. Information provided for design intent only. Design professional of record is responsible for verification of all applicable code requirements. Wall types illustrated are for preliminary space planning only; the design professional shall be responsible for code conformance and floor plan development per LAF's programming criteria. These plans are specifically not for use as layers to be imported into documents / files or to be used as tracing underlayment(s) for construction documents / files by the professional of record for this or any other project.



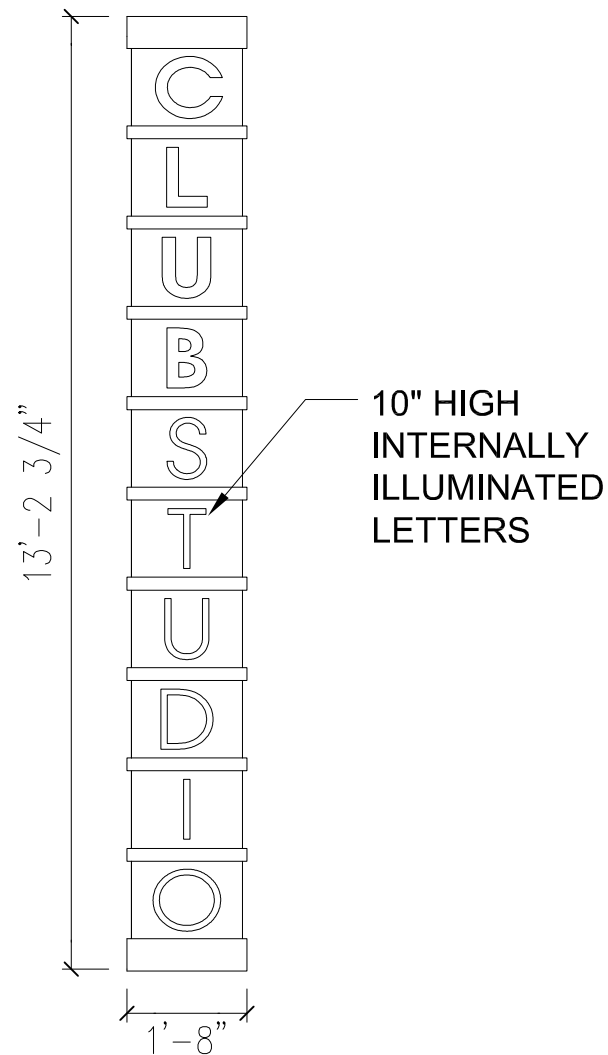
**A** SIGN "A" DETAIL (WALL)  
SCALE: 3/8" = 1'-0"



**B** SIGN "B" DETAIL (CANOPY)  
SCALE: 3/8" = 1'-0"



**C** SIGN "C" DETAIL (BANNER)  
SCALE: 3/8" = 1'-0"



**D** SIGN "D" DETAIL (WALL)  
SCALE: 3/8" = 1'-0"

## SIGN TYPES

SIGN TYPE	A (WALL)	B (CANOPY)	C (BANNER)	D (WALL)	TOTAL SF
SF	30 SF	5 SF	8.5 SF	22 SF	
DIMENSIONS	2'-6" X 12'-2"	7'-5" X 8"	1'-4" X 6'-6"	1'-8" X 13'-2 3/4"	
QUANTITY	1	13	2	2	
TOTAL SF	30 SF	65 SF	17 SF	44 SF	156 SF

## SIGN SUMMARY

FACADE	WALL		PROJECTING		TOTAL	
	QTY	AREA	QTY	AREA	QTY	AREA
FIFTH AVE	6	55 SF	2	17 SF	8	72
FORBES AVE	5	42 SF	0	0	5	42
McMASTERS WAY	5	42 SF	0	0	5	42
TOTAL SF	16	139 SF	2	17 SF	18	156 SF